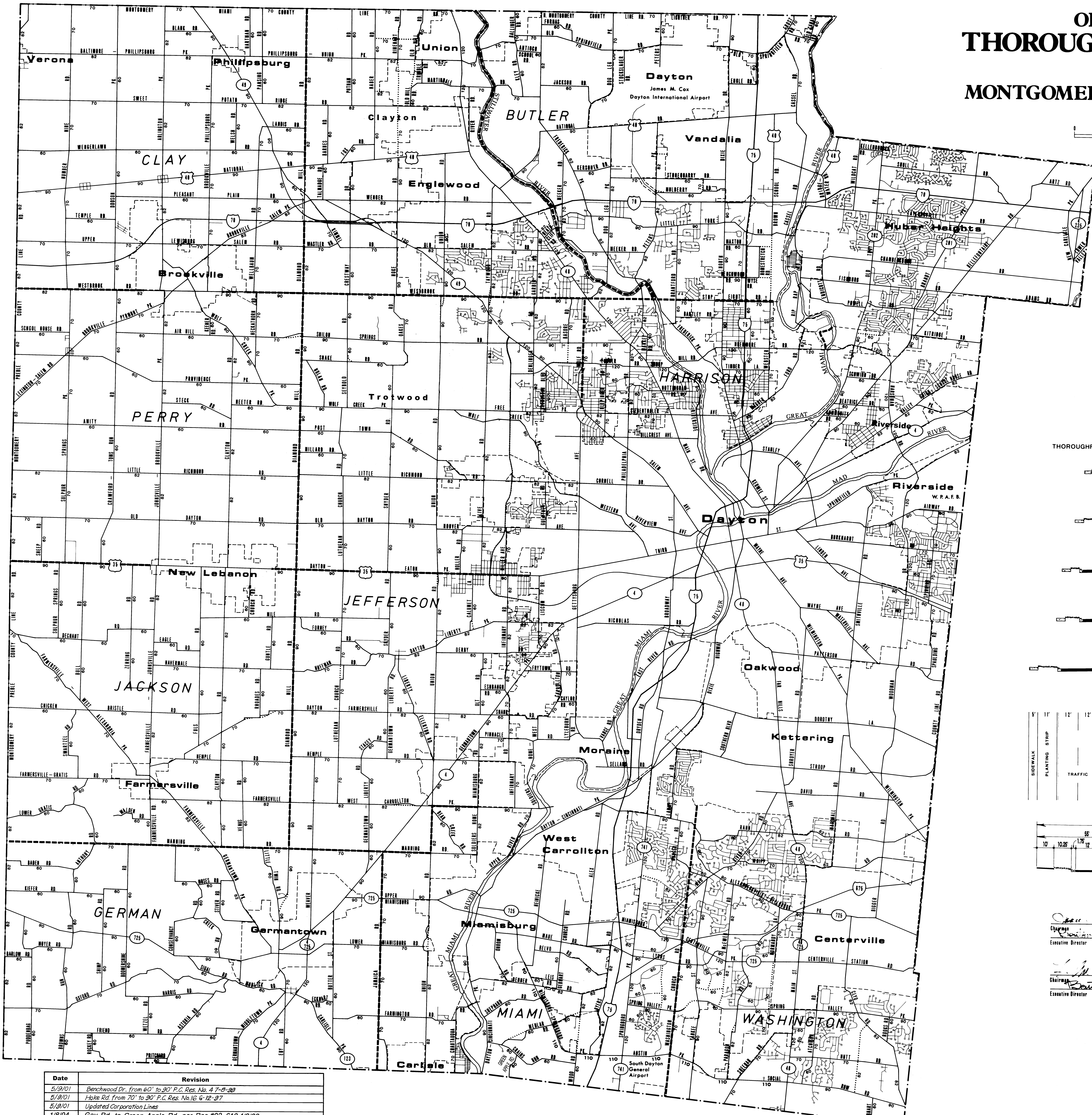
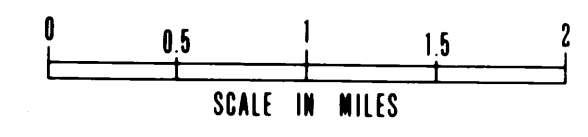
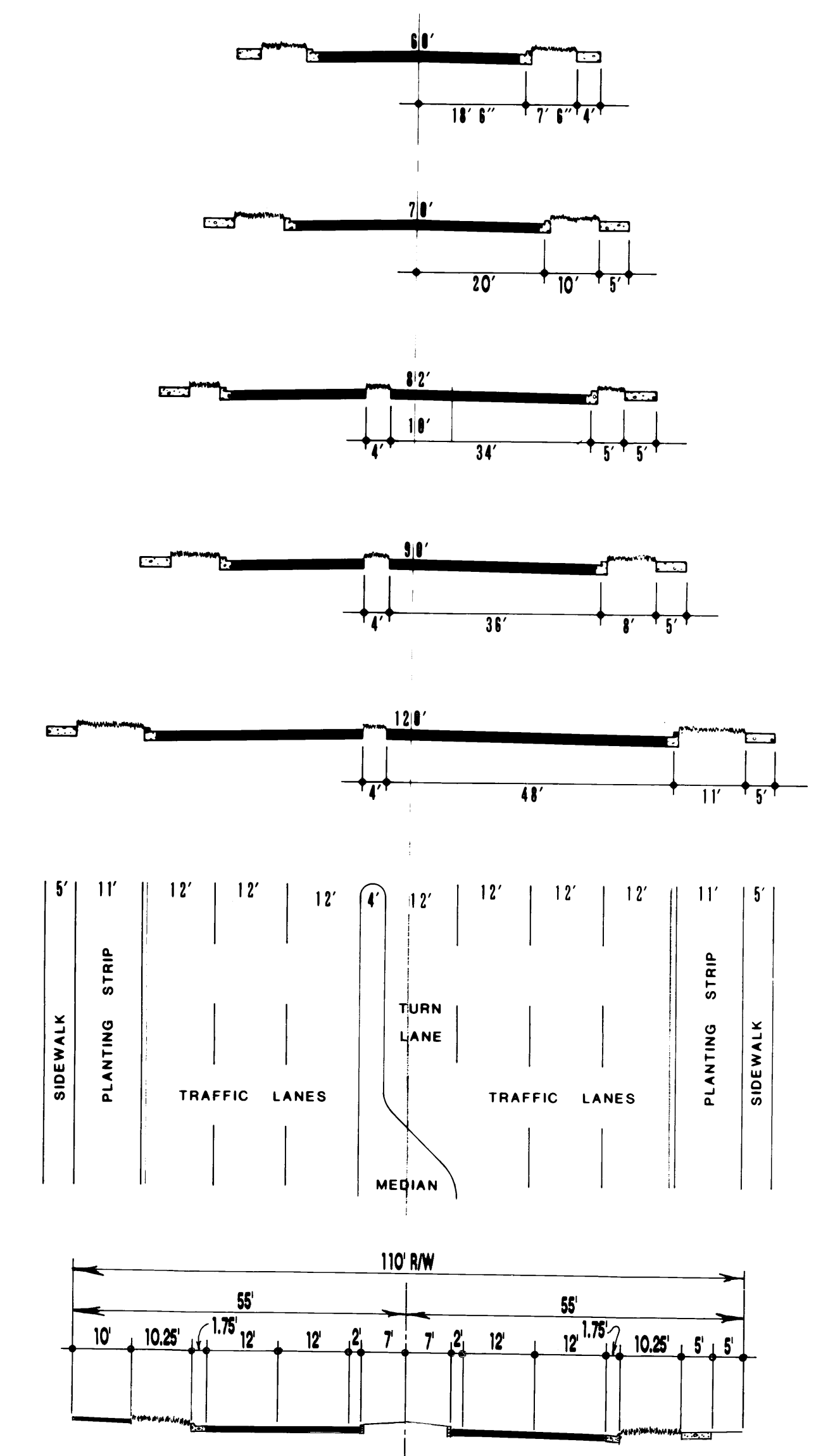


OFFICIAL THOROUGHFARE PLAN for MONTGOMERY COUNTY, OHIO



THOROUGHFARE STREET DESIGN STANDARDS



Date	Revision
5/9/01	Benchmark Dr. from 60' to 90' P.C. Res. No. 47-9-00
5/9/01	Hoke Rd. from 70' to 90' P.C. Res. No. 16-6-12-97
5/9/01	Updated Corporation Lines
1/8/04	Gay Rd. to Green Apple Rd. per Res.#02-618-4/9/02
10/15/08	Miamisburg-Springboro Pk., Austin Pk. & Social Row Rd. from 90' to 110' per Res.#3 7/10/08

MONTGOMERY COUNTY PLANNING COMMISSION

Note: Location of proposed future thoroughfares are conceptual and should not be construed to endorse exact alignments.

Executive Director _____ Date 5-13-82
 Executive Director _____ Date 5-13-82
 Chairman _____ Date 3-12-92
 Executive Director _____ Date 5-12-92

